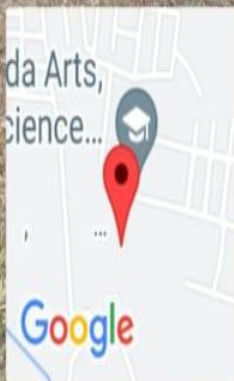


Solid Waste Management





GPS Map Camera



Anjangaon, Maharashtra, India

5847+369, Darshan Nagar, Anjangaon, Maharashtra 444705, India


Lat N 21° 9' 18.4392"

Long E 77° 18' 47.97"

12/01/24 01:06 PM GMT +05:30

Liquid waste management





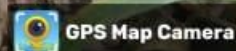
Anjangaon, Maharashtra, India

5847+369, Darshan Nagar, Anjangaon, Maharashtra 444705, India

Lat N 21° 9' 18.4392"

Long E 77° 18' 47.97"

12/01/24 01:58 PM GMT +05:30



Waste recycling system





Hazardous chemicals waste management



Soak Pit for Chemistry Lab